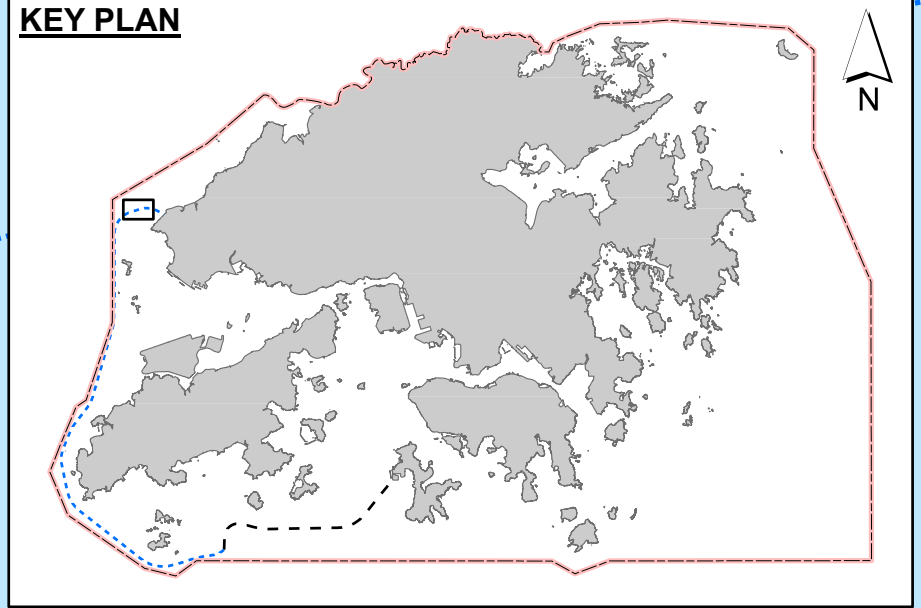


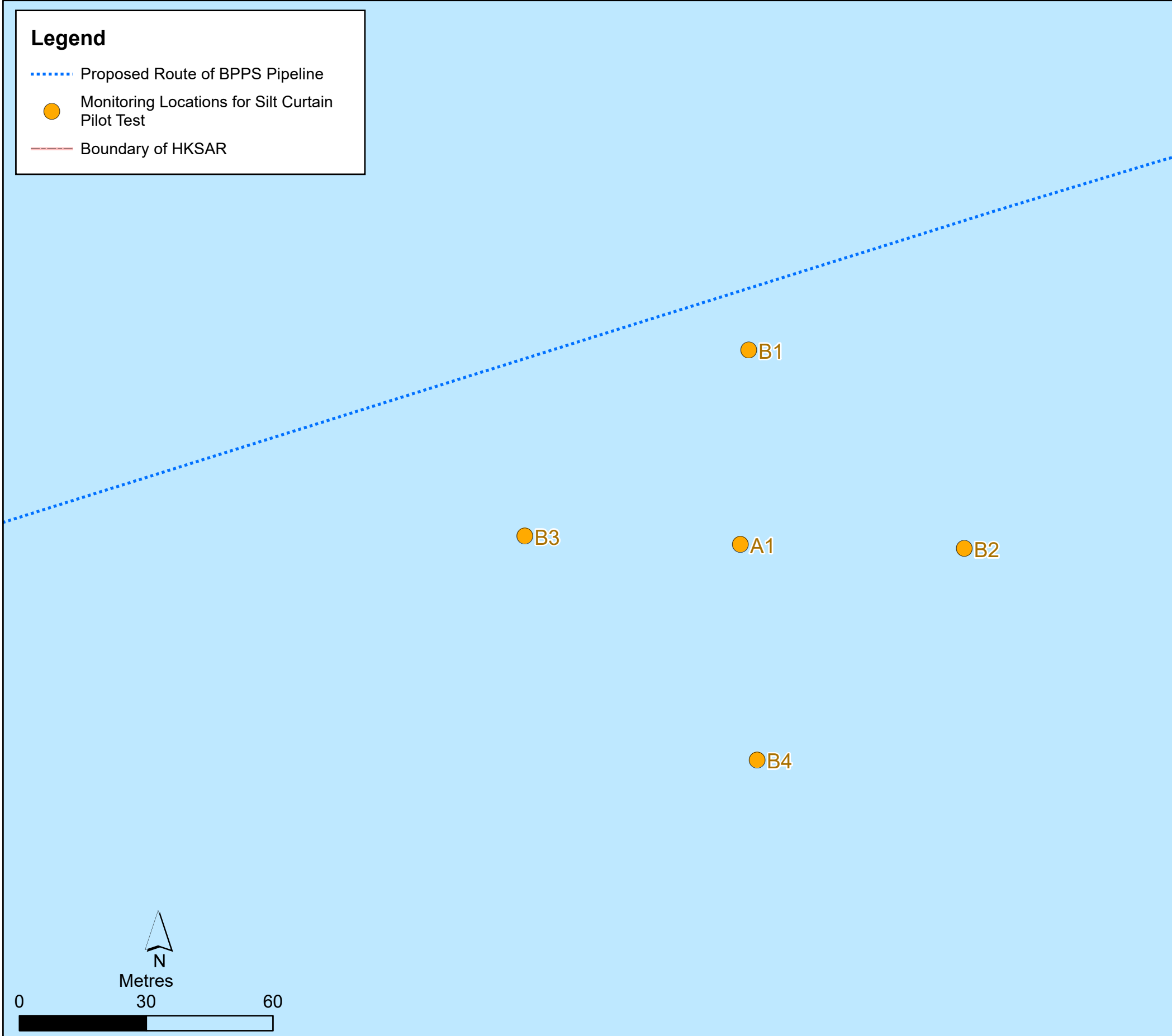
Legend

- ⋯ Proposed Route of BPPS Pipeline
- Monitoring Locations for Silt Curtain Pilot Test
- Boundary of HKSAR

KEY PLAN



Coordinates of Monitoring Stations		
Position	Easting	Northing
A1	806851	831284
B1	806853	831330
B2	806904	831283
B3	806800	831286
B4	806855	831233



Metres




Figure 2.2

Monitoring Locations for Silt Curtain Pilot Test for Dredging Operation

File: T:\GIS\CONTRACT\0505354\mxd\0505354_BBPS_Silt_Curtain_Pilot_Test_Jun2021.mxd
Date: 9/7/2021

**Environmental
Resources
Management**

